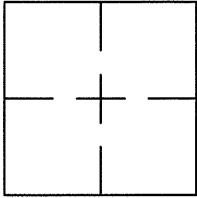


CORNER RECORDDocument Number CR 7611City of CASTRO VALLEYCounty of ALAMEDA, CaliforniaBrief Legal Description WELL MONUMENT LOCATED WITHIN MARSHALL ST.**CORNER RECORD**

Government Corner ☐ Control ☐
 Meander ☐ Property ☒
 Rancho ☐ Other ☐
 Date of Survey 10/12/2015

COORDINATES*(Optional)*

N. 2078692'±
 E. 6108441'±
 Zone _____ Datum _____
 Elev. _____

Corner — Left as found ☒ Found and tagged ☐ Established ☐ Reestablished ☐ Rebuilt ☐

Identification and type of corner found: Evidence used to identify or procedure used to establish or reestablish the corner:
FOUND IRON PIN IN WELL MONUMENT IN FRONT OF 3904 CASTRO VALLEY BLVD.

LOCATED WITHIN THE INTERSECTION OF MARSHALL ST. AND CASTRO VALLEY BLVD.

THIS POINT WAS REFERENCED PRIOR TO A CONSTRUCTION
PROJECT IN THE VICINITY

A description of the physical condition of the monument as found and as set or reset: _____


FOUND AND SET POINTS AS SHOWN ON PAGE 2.

THE TIES SHOWN HEREON ARE FOR THE PUPOSE OF PERPETUATING FOUND MONUMENTATION.
NO CLAIM IS MADE AS TO THE RELATIONSHIP OF THE POINTS OR LINES SHOWN HEREON TO
TRUE BOUNDARY LOCATIONS.

SURVEYOR'S STATEMENT


This Corner Record was prepared by me or under my direction in conformance with
 the Land Surveyors' Act on OCTOBER 13, 2015.

Signed Vincent H. Cunha L.S. Number LS 4520
VINCENT H. CUNHA

**COUNTY SURVEYOR'S STATEMENT**

This Corner Record was received 10-26-2015 and examined
 and filed 11-16-2015

Signed Russell R. Penland Title County Surveyor



County Surveyor's Comment _____

PRE

SPEC 2284 R23435

LEGEND

- FOUND IRON PIN IN MONUMENT WELL
- ✕ SET CUT CROSS IN CURB
- AA##A# ALAMEDA COUNTY MONUMENT I.D.
- (19592) STREET ADDRESS

SCALE: 1"=30'

