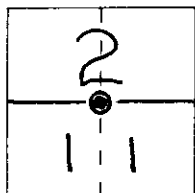


CORNER RECORD

Document Number 1529-2-3
 City of _____ County of MONO, California

Brief Legal Description 1/4 SECTIONS 2 & 11 T. 15. R. 29E., M.D.M.



CORNER TYPE

Government Corner ☒ Control ☐
 Meander ☐ Property ☐
 Rancho ☐ Other ☐
 Date of Survey OCT. 28, 1994

COORDINATES (Optional)

N. 2147802.90
 E. 7067378.61
 Zone 3 Datum CCS83
 Elev. BASED ON ADRIE 1956
 US SURVEY FOOT

Corner — Left as found ☒ Found and tagged ☐ Established ☐ Reestablished ☐ Rebuilt ☐

Identification and type of corner found: Evidence used to identify or procedure used to establish or reestablish the corner:


FD. A MOUND OF STONES 3' DIA. x 1' H. W/ 2.5" O.D.G.I.P. W/ CALIF.
DIVISION OF HWY'S BRASS CAP BRAZED TO TOP, MARKED AS SHOWN,
FIRMLY SET UP O.T' IN CENTER OF MOUND. PER CALTRANS
CORNER RECORDS.

A description of the physical condition of the monument as found and as set or reset: _____

SURVEYOR'S STATEMENT

This Corner Record was prepared by me or under my direction in conformance with
 the Land Surveyors' Act on OCT. 30 1994.


Signed J. Thompson L.S. or R.C.E. Number 7002



COUNTY SURVEYOR'S STATEMENT

This Corner Record was received Nov. 2 1994 and examined
 and filed DEC. 14 1994.

Signed Richard Barron Title MONO COUNTY
SURVEYOR
exp. 9-30-95



County Surveyor's Comment _____