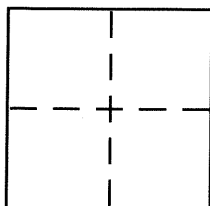


CORNER RECORD

BK 64 PG 70
Document Number CR 6866
County of ALAMEDA, California

City of BERKELEY

Brief Legal Description CITY OF BERKELEY MONUMENT B3186



CORNER TYPE

Government Corner ☐ Control ☒
Meander ☐ Property ☐
Rancho ☐ Other ☐
Date of Survey NOVEMBER 10, 2014

COORDINATES (Optional)

N. _____
E. _____
Zone _____ NAD27 ☐ NAD83 ☐
NAD83 Epoch _____
Elev. _____
Vert. Datum: NGVD29 ☐ NAVD88 ☐
Meas. Units: Metric ☐ Imperial ☐

Corner – Left as found ☐ Found and tagged ☐ Established ☐ Reestablished ☒ Rebuilt ☐

Identification and type of corner found: Evidence used to identify or procedure used to establish or reestablish the corner:
IN COMPLIANCE WITH SECTION 8771 OF THE PROFESSIONAL LAND SURVEYORS' ACT, THIS CORNER
RECORD IS BEING FILED TO RE-ESTABLISH THE POSITION OF AN EXISTING MONUMENT AFTER STREET
RECONSTRUCTION. (SEE PAGE 2)



A description of the physical condition of the monument as found and as set or reset:
(SEE PAGE 2)

SURVEYOR'S STATEMENT

This Corner Record was prepared by me or under my direction in conformance with
the Land Surveyor's Act on DECEMBER 17, 2014
Signed [Signature] P.L.S. or R.C.E. No. 5003

COUNTY SURVEYOR'S STATEMENT

This Corner Record was received 1-6-15
and examined and filed 1-26-15
Signed [Signature] P.L.S. or R.C.E. No. 5726
Title COUNTY SURVEYOR
County Surveyor's Comment _____



PRECONSTRUCTION CR 6243

GF46C1

LEGEND

⊙ RESET 1" DIAMETER DISK WITH A PUNCH MARK

+ REFERENCE CROSS

NOTE:

THE EXISTING MONUMENT AS SHOWN IS
REFERENCED BY STRAIGHT LINES BETWEEN
RP-1 TO RP-3 AND RP-2 TO RP-4.

