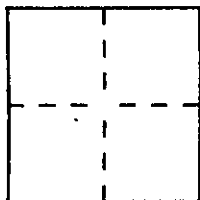


Document Number CR 979

City of Oakland County of Alameda, California

Brief Legal Description Street Monument @ International Blvd.
(E. 14th Street) & 89th Ave.



CORNER TYPE

Government Corner ☐ Control ☐
Meander ☐ Property ☐
Rancho ☐ Other ☒
Date of Survey Oct. 23, 1997

Coordinates (Optional)

N. _____
E. _____
Zone _____ NAD: '27 _____ '83
NAD-83 Epoch _____
Elevation _____

Corner — Left as found ☒ Found and tagged ☐ Established ☐ Reestablished ☐ Rebuilt ☐

Identification and type of corner found: Evidence used to identify or procedure used to establish or reestablish the corner:
City monument per City of Oakland map 1515 B 458, sheet 66.

Located at intersection of International Blvd. and 89th Ave.

See sketch on back.


Corner record is being filed to perpetuate monument along state
route 185 that will be resurfaced in 1998/99

A description of the physical condition of the monument as found and as set or reset: _____
Monument was found in good condition.

SURVEYOR'S STATEMENT

This Corner Record was prepared by me or under my direction in conformance with
the Land Surveyors' Act on Nov. 20, 19 97.


Signed Alvin J. Burgess L.S. or R.S. Number 5843
For the State of California
Department of Transportation



COUNTY SURVEYOR'S STATEMENT

This Corner Record was received 12-18-1998 and examined
and filed 12-28-1999

Signed Russell R. Penland Title DEPUTY COUNTY SURVEYOR



County Surveyor's Comment _____

89TH AVE.

TOP FACE CURB

RP #3
SET LOT IN
WALK

BLDG

17.672m

RP #2

SET LOT IN
WALK, 445 S
OF GREENHAWK
1/415 1700' FACE
BLDG

INTERNATIONAL
BLVD.

TOP FACE CURB

RP #1
SET LOT

89TH AVE.

1015.

9179