

CORNER RECORD

Agency Index

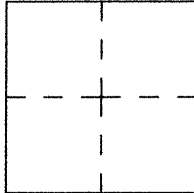
Bk 138 Pg 72

Document Number

CR - 14979

City of **OAKLAND**County of **ALAMEDA**

California

Brief Legal Description **LOT 7, BLOCK 4, HAVENSCOURT (26 M 91)****CORNER TYPE****COORDINATES (Optional)**

Government Corner ☐ Control ☐
Meander ☐ Property ☒
Rancho ☐ Other ☐

N. _____ E. _____
Elevation. _____
Units Metric ☐ U.S. Survey Foot ☒
Horizontal Datum _____
Zone _____ Epoch Date _____
Vertical Datum _____

Date of Survey **NOVEMBER 18, 2020**

☐ Complies with Public Resources Code §§8801-8819
☐ Complies with Public Resources Code §§8890-8902

PLS Act Ref.:

☒ 8765(d)☐ 8771☐ 8773☐ Other:

Corner/
Monument:

☐ Left as found☒ Established☐ Rebuilt☐ Pre-Construction☐ Found and tagged☐ Reestablished☐ Referenced☐ Post-Construction

Narrative of corner identified and monument as found, set, reset, replaced, or removed:

☒ See sheet #2 for description(s):

FOUND CITY OF OAKLAND STANDARD MONUMENTS ALONG INTERNATIONAL AT THE INTERSECTION OF 66TH AVENUE AND AT THE INTERSECTION OF 69TH AVENUE HELD THE BEARING OF NORTH 58°02'10" WEST AS SHOWN ON RECORD OF SURVEY No. 2018 (30 RS 99) AS THE BASIS OF BEARINGS FOR THIS SURVEY.


HELD CURB IMPROVEMENTS ALONG 67TH, 68TH AVENUES, AND FLORA STREET AS SHOWN ON OAKLAND MONUMENT MAP SHEETS 89-100 TO ESTABLISHED SAID AVENUES AND STREET.

SURVEYOR'S STATEMENT

This Corner Record was prepared by me or under my direction in conformance with

the Professional Land Surveyor's Act on **08-JUN-2021**

Signed

DAN S. SCOTT IIIP.L.S. or R.C.E. No. **7840****COUNTY SURVEYOR'S STATEMENT**

This Corner Record was received

and examined and filed

JUNE 18, 2021


Signed

D. Ian Wilson

P.L.S. or R.C.E. No.

7011

Title

ALAMEDA COUNTY SURVEYOR**County Surveyor's Comment**

The filing of this corner record does not relieve the submitting surveyor of the requirement, if any, to file a Record of Survey under 8762(b) and 8765(d) of the Land Surveyors' Act.

