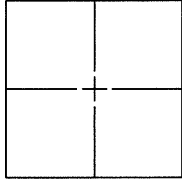


CORNER RECORDDocument Number CR 6982City of BERKELEYCounty of ALAMEDA, CaliforniaBrief Legal Description CITY MONUMENT AT INTERSECTION OF FULTON ST AND BANCROFT WAY**CORNER TYPE****COORDINATES (Optional)**

Government Corner ☐ Control ☐
 Meander ☐ Property ☐
 Rancho ☐ Other ☒
 Date of Survey 2/23/15

N. _____
 E. _____
 Zone _____ NAD27 ☐ NAD83 ☐
 NAD83 Epoch _____
 Elev. _____
 Vet. Datum: NGVD29 ☐ NAVD88 ☐
 Meas. Units: Metric ☐ Imperial ☒

Corner — Left as found ☒ Found and tagged ☐ Established ☐ Reestablished ☐ Rebuilt ☐

Identification and type of corner found: Evidence used to identify or procedure used to establish or reestablish the corner:

FOUND BRASS DISC MONUMENT WITH PUNCH IN SIDEWALK AT NORTHWEST CORNER OF INTERSECTION AT FULTON ST
AND BANCROFT WAY.

SET REFERENCE POINTS; LEFT AS FOUND.

A description of the physical condition of the monument as found and as set or reset: _____

SET THREE (3) REFERENCE POINTS, NAIL AND TAG, STAMPED LS 8593, IN CONCRETE, TO BE USED TO
RESET MONUMENT SHOULD IT BE DISTURBED OR DESTROYED DURING CONSTRUCTION.

(SEE SHEET 2 FOR GRAPHIC)

SURVEYOR'S STATEMENT

This Corner Record was prepared by me or under my direction in conformance with

the Land Surveyor's Act on MARCH 2 20 15

Signed [Signature] P.L.S. or R.C.E. No. _____ P.L.S. # 8593

COUNTY SURVEYOR'S STATEMENT



This Corner Record was received 3-13- 20 15

and examined and filed 3-27- 20 15

Signed [Signature] P.L.S. or R.C.E. No. 5726

Title COUNTY SURVEYOR

County Surveyor's Comment: _____

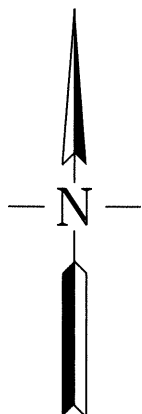


LEGEND

- FOUND MONUMENT
- ⊗ SET NAIL & TAG, LS 8593

BANCROFT WAY

FULTON ST



SCALE: 1"=40'

94°23'46"

28.81'

79.04'

62.17'

262°59'54"