

**CORNER RECORD**

00-124 12 Cr 024

Document Number


CB 1393

City of Pleasanton

County of Alameda

California

Brief Legal Description Lot 17, Tract 6553, Ruby Hill, (210 M 32)



**CORNER TYPE**

Government Corner ☐

Meander ☐

Rancho ☐

Date of Survey 6-26-2000

Control ☐

Property ☒

Other ☐

**COORDINATES**

(Optional)

N. \_\_\_\_\_

E. \_\_\_\_\_

Zone \_\_\_\_\_ Datum \_\_\_\_\_

Elev. \_\_\_\_\_

Corner ☐

Left as found ☐

Found and tagged ☐

Established ☒

Reestablished ☐

Rebuilt ☐

Identification and type of corner found: Evidence used to identify or procedure used to establish or reestablish the corner:

FOUND STANDARD CITY OF PLEASANTON STREET MONUMENTS IN WEST RUBY HILL DRIVE AND PIEMONTE DRIVE, UNTAGGED REBARS ON NORTH PROPERTY LINES AND CORNERS, AND CHISELED "X" IN CONCRETE CURB AT SOUTHEAST CORNER OF PROPERTY

A description of the physical condition of the monument as found and as set or reset:


ET 1/2" REBARS WITH PLASTIC CAPS STAMPED: "LS 6690" ON EAST PROPERTY LINE AND CORNERS AS SHOWN ON ATTACHED PLAT.

**SURVEYOR'S STATEMENT**

This Corner Record was prepared by me or under my direction in conformance with the Land Surveyor's Act on JULY 14, 2000

Signed Howard G. Martin L.S. Number 6690


Howard G. Martin



**COUNTY SURVEYOR'S STATEMENT**

This Corner Record was received 7-17 2000 and examined and filed 7-18-2000

Signed Russell R. Penland, Jr. Title Deputy County Surveyor



County Surveyor's Comment

PN 950-12-17

JOB # 427-00 (HUDSON)

FB 453 PG. 1-3, 59

**WEST RUBY HILL DRIVE**

**LOT 16**

**LOT 15**

**LOT 17  
TRACT 6553  
RUBY HILL**

**PARCEL A  
TRACT 6452**

FOUND 1/2" REBAR  
NO CAP (NRM) - SET PLASTIC  
CAP STAMPED: "LS 6690"

SCALE:  
1" = 1'

**LEGEND**

- FOUND CITY OF PLEASANTON  
STANDARD STREET MONUMENT
- ⊕ FOUND 1/2" REBAR - NO CAP (NRM)
- ⊗ FOUND CHISELED "X" IN  
CONCRETE CURB (NRM)
- ⊕ SET 1/2" REBAR AND PLASTIC CAP  
STAMPED: "LS 6690" - EXCEPT  
WHERE NOTED

(NRM) NON-RECORD MONUMENT

**CORNER RECORD  
APN 950-12-17**

SCALE: 1" = 60'

DATE: 7-14-2000

JOB# 427-00 (HUDSON)

**SHELL & MARTIN, INC.**  
CIVIL ENGINEERING & LAND SURVEYING  
3377 MT. DIABLO BOULEVARD  
LAFAYETTE, CALIFORNIA 94549  
925.283.8111